

**TOP** Hiking tour at Lake Ossiacher See - from Steindorf to Ossiach via the Slow Trail  
Bleistätter Moor

← 6km

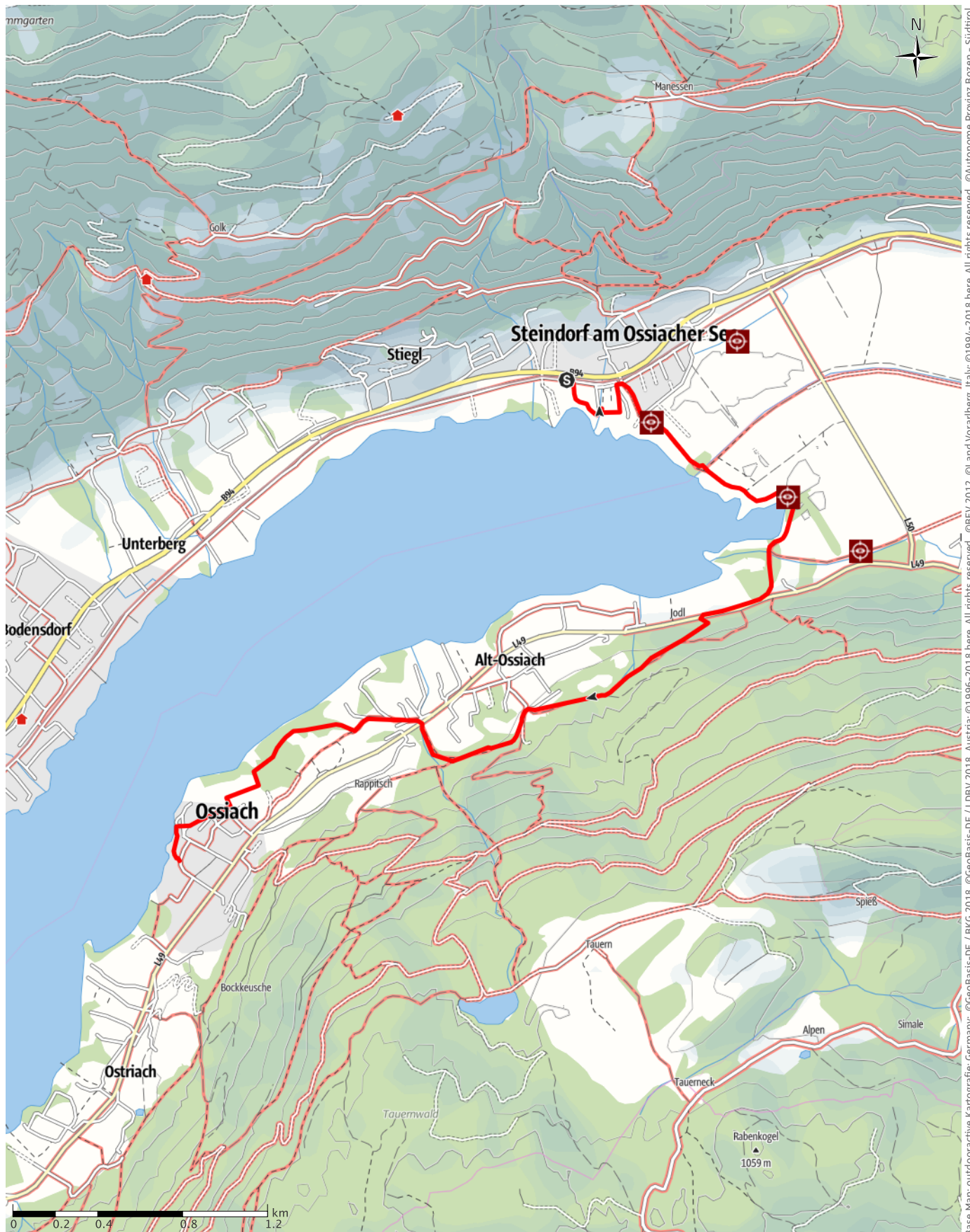
⌚ 2:00h

▲ 86m

▼ 86m

Difficulty

easy



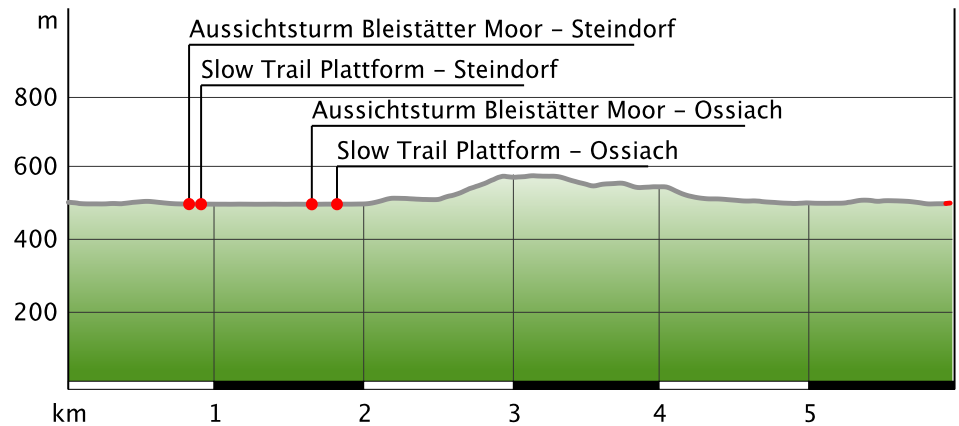
Base Map: outdooractive Kartografie; Germany: ©GeoBasis-DE / BKG 2018, ©GeoBasis-DE / LDBV 2018, Austria: ©1996-2018 here. All rights reserved., ©Autonome Provinz Bozen - Südtirol  
- Abteilung Natur, Landschaft und Raumentwicklung, © Präzisionsdaten 4LAND, Switzerland: Geodata @swisstopo

**TOP** Hiking tour at Lake Ossiacher See from ...

**Road surface**

 Path 0km

**Elevation profile**



**Tour data**

**Regional hiking tour**

Distance  6 km

Duration  2:00 h

Ascent  86 m

Descent  86 m

Difficulty easy

Stamina 

Technique 

Altitude



**Best time of year**

JAN | FEB | MAR

APR | MAY | JUN

JUL | AUG | SEP

OCT | NOV | DEC

**Ratings**

**Authors**

Experience 

Landscape 

**Community**

**More tour data**

**Properties**

Public transport friendly Faunistic highlights

Tour route Botanical highlights



**Region Villach**

Updated: 2017-08-16



Source

**Region Villach Tourismus GmbH**

Töbringer Straße 1

9523 Villach-Landskron

Phone +43 / (0)4242 / 42 000

Fax +43 / (0)4242 / 42 000 - 42

office@region-villach.at

http://www.region-villach.at

The Carinthian Slow Trails help hikers to experience

the 7 typologies of the landscapes around the Carinthian lakes. The Slow Trails focus on slow motion rather than high speed and offer relaxed & leisurely walking. They are easy to walk in terms of technique and difficulty. At the same time they are very well maintained high quality paths and lead to places with special scenic beauty which allow you to experience the Carinthian lakes.

The Slow Trail Bleistätter Moor takes you through an European protection area at the mouth of the small river Tiebel. The trail offers an insight into the habitat of about 100 different species of birds, but also butterflies, bats and beavers. This easy tour can also be used as a running track or for nordic walking and is also part of the world-famous Alpe-Adria-Trail.

**Author's recommendation**

*Ossiach Abbey is a former Benedictine monastery on the southern bank of Lake Ossiach. Little is known about the origins of the monastery, since no documents were handed down. The foundation must have happened just before 1028. The Polish king Boleslaus is said to have spent his last years (from 1521 onwards) as a "dull penitent" in the monastery*

*and has been buried on the north side of the monastery church. During a trip to Ossiach, don't forget the visit the abbey church. In the historical walls there is now also the CMA - the Carinthian music academy. The CMA sees itself as a meeting place for all, who either play their own music or just simply like to listen. One of the musical highlights of the region is the Carinthian Summer music festival.*

### Turn-by-turn directions

The tour starts at the Radweghöhe Domenig Steinhaus, where you turn off into the Panoramaweg and walk along the shore towards Steindorf. Here you walk along the Seestrasse for a few meters in northern direction and then you need to cross a brook on a small bridge. Follow the path along the shore of the lake. There is a playground for children and a public toilet. Through a small connecting path you will reach the path along the beach which you follow in northern direction until you get to the Gasthof Laggner. This is where a dirt road begins. After a few minutes walk the asphalt road turns into a graveled path (path No. 1). Along the embankment there are two observation towers, where you can observe the numerous inhabitants of the Bleistätter bog. At the end of the embankment turn in front of the second bridge towards the direction of Prefelnig (path no. 2). Cross the bridge towards Alt-Ossiach and the slighty ascend to the Ossiacher See Süduferstraße. Walk along this road for 300 metres and then cross it to continue along the forest path to Rappitsch. Just before you reach the entrance to the "Schluchtweg", cross the Süduferstraße again. The paved road turns into a gravel path (path no. 1). After 90 metres turn right and walk over the meadow to the parking lot of the abbey. Cross the inner courtyard of the abbey and you will reach the ferry, which you can use for your return journey.

### Starting point / trailhead

Steindorf

Coordinates:

Geogr. 46.696065 N 14.005669 E

UTM 33T 423977 5171869

### Point of arrival

Ossiach

### Safety information

It is very recommendable to go on a guided tour with an ornithologist in spring.

Please help us to preserve this unique place and remove any rubbish you produce.

### Equipment

Trekking shoes, rain protection, binoculars, camera,

food and drinks.

### Additional information

#### Map

Kompass Ossiacher See - Feldkirchen in Kärnten - Karte Nr. 62 (M 1:25000)

#### Literature

Hier gehts zum Informationsflyer der Stiftskirche Ossiach.

#### Tips, hints and links

Tourist Information Office Bodensdorf

10.-Oktober Straße 1

9551 Bodensdorf, Österreich

Tel.: 0043 4243 8383 32 • Fax DW: 33

[www.ossiachersee.info](http://www.ossiachersee.info)

[www.region-villach.at](http://www.region-villach.at)

### Getting There



This tour is conveniently accessible by public transport.

### Public transport

Steindorf is generally reachable by train (ÖBB) and with the regional summer busses. Coming from the southern shore it is best to use the Lake Ossiach ferry to get to the starting point.

### Getting there

Steindorf ist ab der A10 Tauernautobahn Abfahrt Villach-Ossiacher See über die B94 Ossiacher See Straße Richtung Feldkirchen erreichbar.

### Parking

There are enough parking spaces available opposite the Gasthof Laggner or at the ice skating hall.

### Protected areas (2)

**Fauna-Flora-Habitat-Gebiet Tiebelmündung**

**Vogelschutzgebiet Tiebelmündung**

**In these protected areas, the following rules apply:**

Bitte nicht abseits der Wege gehen.

Bitte keinen Lärm machen.

Bitte keine Hunde frei laufen lassen.

Bitte keine Drachen und Modellflugzeuge fliegen lassen.

Bitte keine Steine oder Mineralien sammeln.

Bitte keine Pilze sammeln.

Bitte keinen Müll liegen lassen.

Bitte keine Tiere füttern.

Bitte nur auf den markierten Flächen zelten.

Bitte kein offenes Feuer machen.

Bitte keine Pflanzen pflücken.

## TOP Hiking tour at Lake Ossiacher See from ...

Bitte keine Pflanzen und Tiere aussiedeln.

### Points of Interest (4)



*"Author's advice"*

 Viewpoint

**1 Aussichtsturm Bleistätter Moor - Steindorf**

Source: Region Villach Tourismus GmbH



*"Author's advice"*

 Viewpoint

**2 Slow Trail Plattform - Steindorf**

Source: Region Villach Tourismus GmbH



*"Author's advice"*

 Viewpoint

**3 Aussichtsturm Bleistätter Moor - Ossiach**

Source: Region Villach Tourismus GmbH



*"Author's advice"*

 Viewpoint

**4 Slow Trail Plattform - Ossiach**

Source: Region Villach Tourismus GmbH

### Takeaway tour for iPhone and Android



Scan QR code, save this tour offline, share with friends and more...

Website

<https://touren.karnten.at/s/GGT7r>



**Slow Trail Marke**

Photo: Region Villach, Region Villach Tourismus GmbH




**TOP** Hiking tour at Lake Ossiacher See from ...



Aussichtspunkt

Photo: Region Villach, Region Villach Tourismus GmbH



Ossiacher Seepromenade

Photo: Region Villach, Region Villach Tourismus GmbH




Stift Ossiach

Photo: Region Villach, Region Villach Tourismus GmbH



Wegflora

Photo: Region Villach, Region Villach Tourismus GmbH





















Europaschutzgebiet Tiebelmündung

Photo: Region Villach, Region Villach Tourismus GmbH


















## TOP Hiking tour at Lake Ossiacher See from ...

### Legend









#### Topography

	Wood, forest
	Moor, swamp, marsh
	Moorland
	Residential building area with single building
	Industrial real estate with single building
	Cemetery
	Golf course
	Sportsfield, stadium
	Stadium
	Open air pool
	Vineyard
	Petrograph
	Country border
	State border
	District border
	Contour line
	Special use area
	Nature reserve











#### Topographic single signs

	Summit cross
	Elevation spot
	Rock
	Cave
	Church
	Chapel
	Cemetery
	Palace/Castle
	Abbey
	Monument
	Ruin
	Mine
	Foundling/cairn
	Broadcasting tower
	Windwheel
	Water-/windmill
	Viewpoint

#### Streets and ways

	Freeway with number
	Highway with number
	State-, country-, districtstreet
	Village road
	Main agricultural road
	Agricultural road
	Trail
	Via Ferrata

#### Lifts, Railway

	Big cabin
	Cabin
	Chairlift
	Ski-, draglift
	Ropeway for material transport
	Railway
	Suburban train
	Subway
	Tram
	Railway station