


Eastern
Connecticut
Editor


Geomorphology


A Systematic Analysis of Late Cenozoic Landforms

Second Edition



Arthur L. Bloom





910.02
— c —

Contents

Preface, ix

1 The Scope of Geomorphology, 1

- The Systematic Study of Landscapes, 1
- Random and Deterministic Relief, 3
- Scale of Terrestrial Relief Features, 6
- The Landform as the Unit of Systematic Analysis, 11
- Further Considerations of Structure, Process, and Time, 12
- Summary, 16
- References, 16

PART I CONSTRUCTIONAL PROCESSES AND CONSTRUCTIONAL LANDFORMS 19

2 Cenozoic Diastrophism and Constructional Processes, 21

- Cenozoic Plate Motions, Relief, and Climate, 21
- Rates of Constructional Processes, 22
- Cenozoic Epeirogenic Uplift and Subsidence, 24
- Cenozoic Orogeny, 28
- References, 33

3 Tectonic Landforms, 35

- Tectonic Scarps, 36
- Fault Valleys and Fault-Block Mountains, 45

Landforms Made by Folding, 54
References, 60

4 Volcanoes, 64

Geologic and Geographic Significance of Volcanoes, 65
Volcanic Activity and Products, 70
Volcanic Landforms, 81
References, 92

PART II SUBAERIAL DESTRUCTURAL (EROSIONAL) PROCESSES AND EROSIONAL LANDFORMS 97

5 Energy Flow in Geomorphic Systems, 99

The Systems Concept in Geomorphology, 99
The Power Available for Geomorphic Change, 101
Solar Radiation, 104
Rotational Energy of the Earth-Moon System, 110
Internal Heat, 112
References, 114

6 Rock Weathering, 117

Mechanical Weathering Processes, 119
Chemical Weathering Processes, 127
Biological Weathering Processes, 132
Rock Weathering and Soil Formation, 134
Structure, Climate, and Rock Weathering, 140
References, 144

7 Karst, 148

Definitions and Historical Concepts, 148
The Karst Process, 150
Karst Hydrogeology, 155
Karst Landforms, 157
Limestone Caverns, 168
References, 171

8 Mass Wasting and Hillslope Evolution, 175

Mass Wasting, Gravity, and Friction, 175
Descriptive Classification of Mass Wasting, 179
Hillslope Development and Evolution, 197
References, 204

9 Fluvial Erosion and Transport: River Channels, 209

The Fluvial Geomorphic System, 209
Infiltration, Sheet Flow, Throughflow, Rill Flow, and Soil Erosion, 210
Drainage Basins and Networks, 213
Rivers and Channel Geometry, 219

Sediment Transport and Erosion, 226
The Concept of Grade in Fluvial Systems, 236
References, 242

10 Fluvial Deposition: Processes and Landforms, 246

Floods, 246
Floodplains and Alluvium, 250
Deltas and Alluvial Fans, 257
Aggradation in the Fluvial Cycle, 265
References, 268

11 Structural Control of Fluvial Erosion, 272

Introduction, 272
Fractures as Structural Controls, 273
Differential Fluvial Erosion on Layered Rocks, 278
Structurally Controlled Drainage Patterns, 285
References, 295

12 Landscape Evolution by Fluvial Processes, 297

Deductive Geomorphology, 297
Proofs That Landscapes Evolve Sequentially, 298
Rates of Landscape Evolution, 303
Rates of Denudation and Tectonism Compared, 313
Sequential Development of Fluvial Landscapes, 314
Peneplains and Other Deduced Endforms of Erosion, 320
References, 324

PART III CLIMATIC MORPHOGENESIS 327

13 Arid, Semiarid, and Savanna Landscapes, 329

Dry Climates, 329
Geomorphic Processes in Dry Climates, 332
Landforms of Desert Regions, 334
Landforms of Semiarid Regions, 341
Savanna Landforms, 342
References, 345

14 Eolian Processes and Landforms, 347

Energetics of Eolian Processes, 347
Wind Erosion, 348
The Dynamics of Eolian Erosion and Transport, 352
Depositional Landforms of Eolian Sand, 356
Dust and Loess, 365
References, 367

15 Periglacial Morphogenesis, 370

Definitions and Extent, 370
Periglacial Processes, 373

Periglacial Landforms, 382
References, 388

16 Glaciers as Morphogenetic Agents and Landforms, 392

Glaciology, 394
Geomorphology of Glacier Surfaces, 407
References, 410

17 Glacial Morphogenesis, 413

Glacial Erosion, 414
Glacial Transport and Deposition, 425
Indirect Morphogenetic Effects of Glaciation, 433
Chronology of Late Cenozoic Glaciation, 436
References, 440

18 Alternating Quaternary Morphogenetic Systems, 444

The Concept of Alternating Quaternary Morphogenetic Systems, 444
Examples of Alternating Quaternary Morphogenetic Systems, 450
Summary, 463
References, 463

PART IV COASTAL GEOMORPHOLOGY 467

19 Shore-Zone Processes and Landforms, 469

Energetics of Shore-Zone Processes, 469
Erosional Shore-Zone Landforms, 476
Constructional Shore-Zone Landforms, 484
References, 495

20 Explanatory Description of Coasts, 499

Structural Factors of Coastal Description, 499
Process Factors in Coastal Description, 508
Time as a Factor in Coastal Geomorphology, 511
References, 513

Author Index, 516

Subject Index, 523